SCALE 1:2000
1mm = 2000mm
0 10,000 40,000 80,000 120,000 200,000

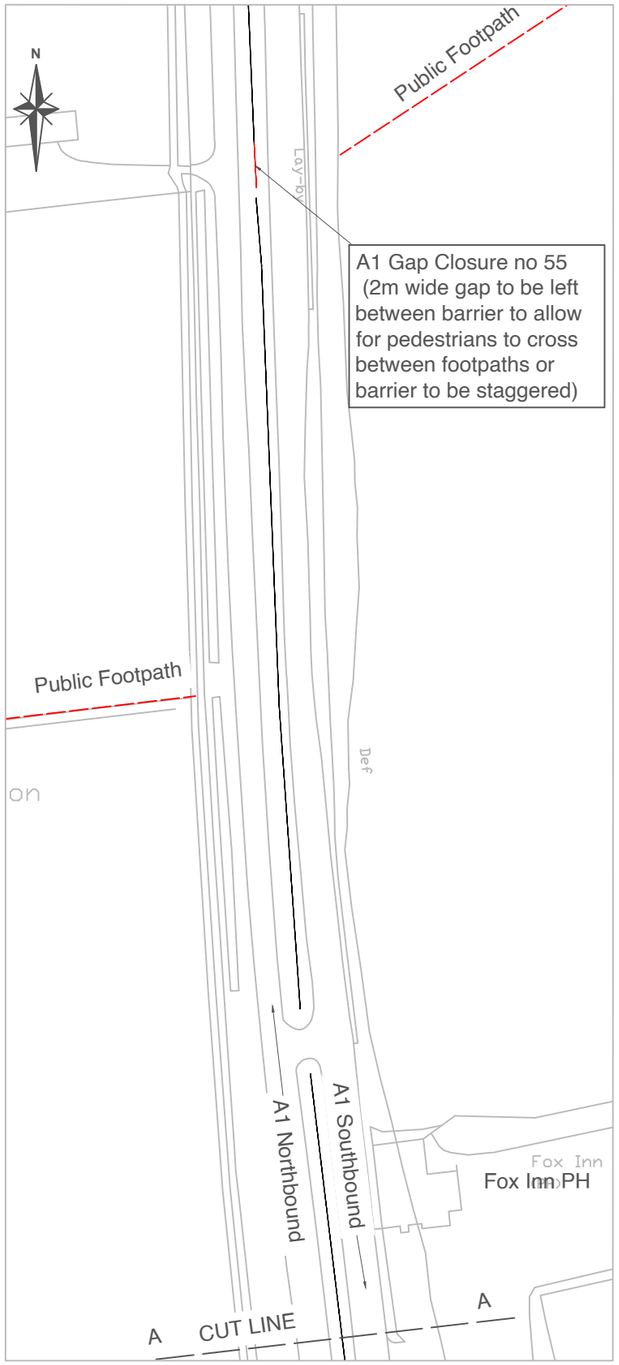

Gap 55

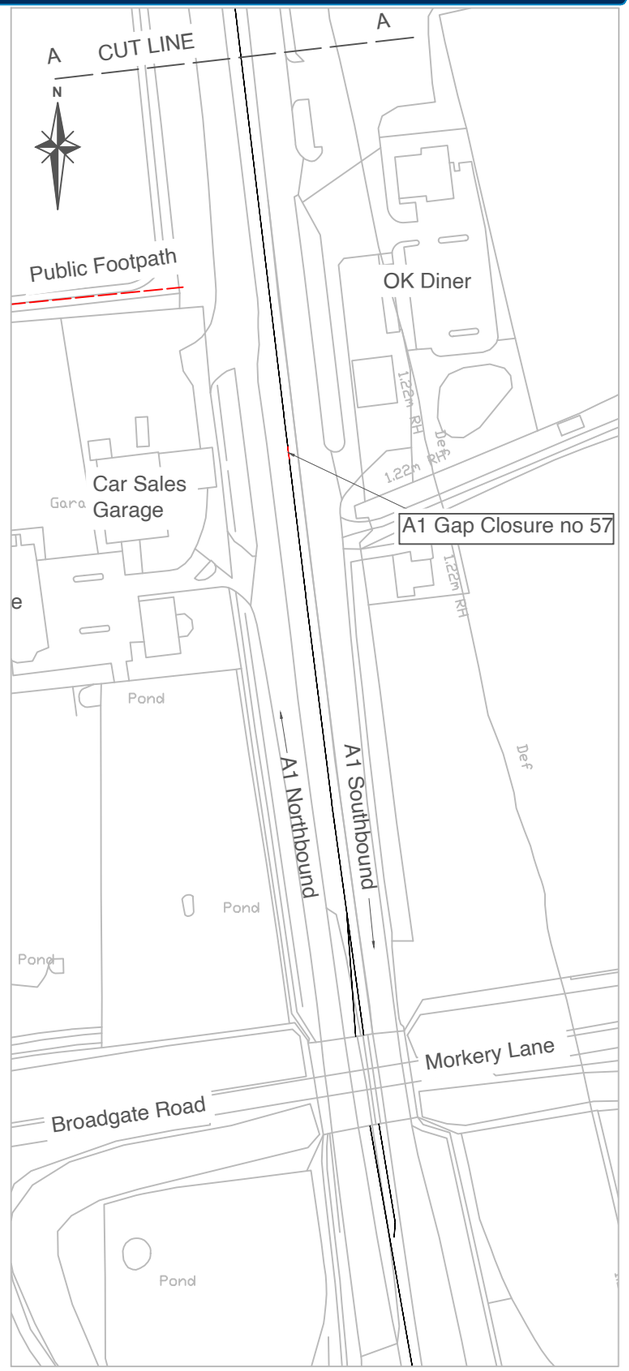

Gap 57

Photo of gap 55 to be partially closed
(taken from southbound carriageway)

Photo of gap 57 to be closed

NOTES:

1. PROPOSED GAPS TO BE CLOSED OR PARTIALLY CLOSED ON A PERMANENT BASIS
2. EXISTING AND PROPOSED ROAD RESTRAINT BARRIER SHOWN ON DRAWING IS INDICATIVE ONLY AND EXACT LOCATION WILL BE DETERMINED AT DETAILED DESIGN STAGE

KEY:

SYMBOL	DESCRIPTION
———	EXISTING ROAD RESTRAINT BARRIER
———	PROPOSED ROAD RESTRAINT BARRIER

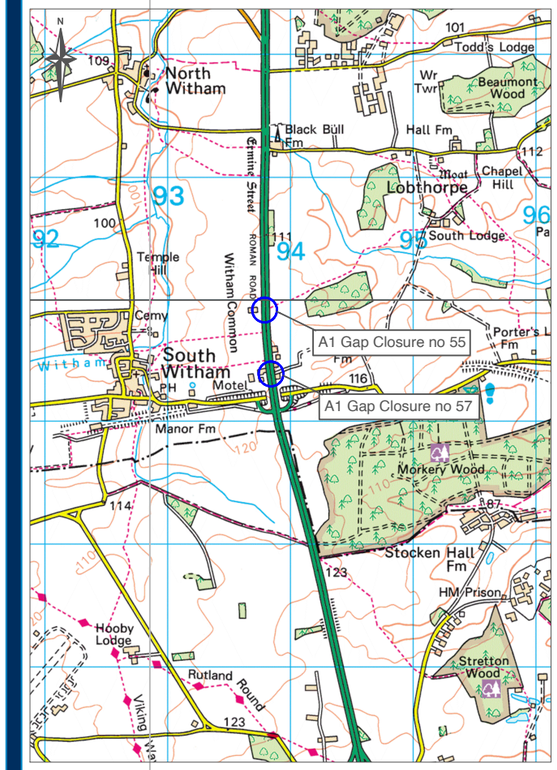

Location Plan

national highways

PROJECT:	A1 GAP CLOSURES
TITLE:	The A1 Trunk Road (South Witham, Lincolnshire) Closure of Central Reservation Gap (Nos 55 & 57)
DRWN BY: HN	CHKD BY: CJ
DSGN BY: HN	APPD BY: CJ
SCALE: 1:2000	MEASUREMENT: mm
PAGE SIZE: A3	DATE: 22/11/2024
STATUS: PRELIMINARY DRAWING	SUITABILITY: S0

COPYRIGHT © national highways
CROWN COPYRIGHT © AL 100030649 2022

DRAWING NUMBER: ------ - NTLHWS - ZZ - Location - CM - Z - 0000 - & - P1 (55 / 57)
PROJECT / ORIGINATOR / VOLUME / LOCATION / TYPE / ROLE / SERIES / REV

PROJECT LOCATION INFORMATION: SOUTH WITHAM / LINCOLNSHIRE

SHEET NUMBER: SHEET NUMBER 1 of 1

STAGE: GATE 00 | GATE 01 | GATE 02 | GATE 03 | GATE 04 | GATE 05 | GATE 06 | GATE 07

HAZARD
ALL HAZARDS IDENTIFIED IN PRELIMINARY DESIGN ARE FOR GUIDANCE ONLY.

REV	DESCRIPTION	DSGN BY	CHKD BY	APPD BY	DATE