SCALE 1:2000
1mm = 2000mm

0 10,000 40,000 80,000 120,000 200,000

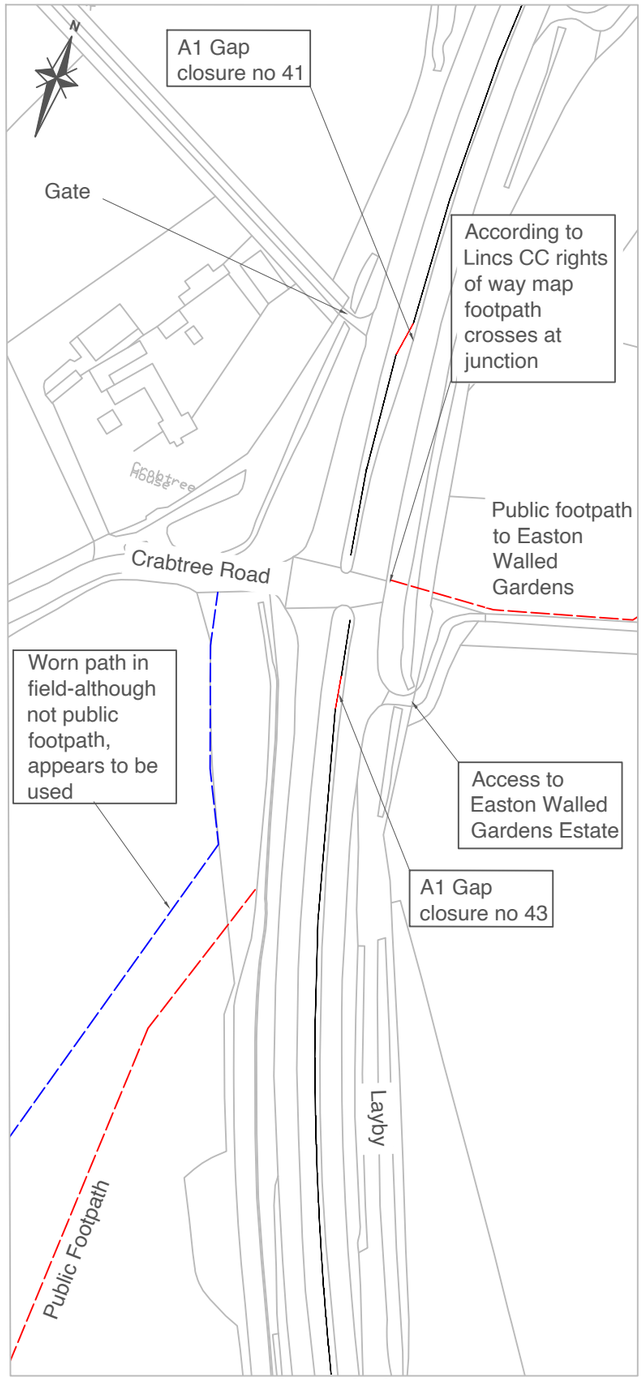


Gap 41 & 43

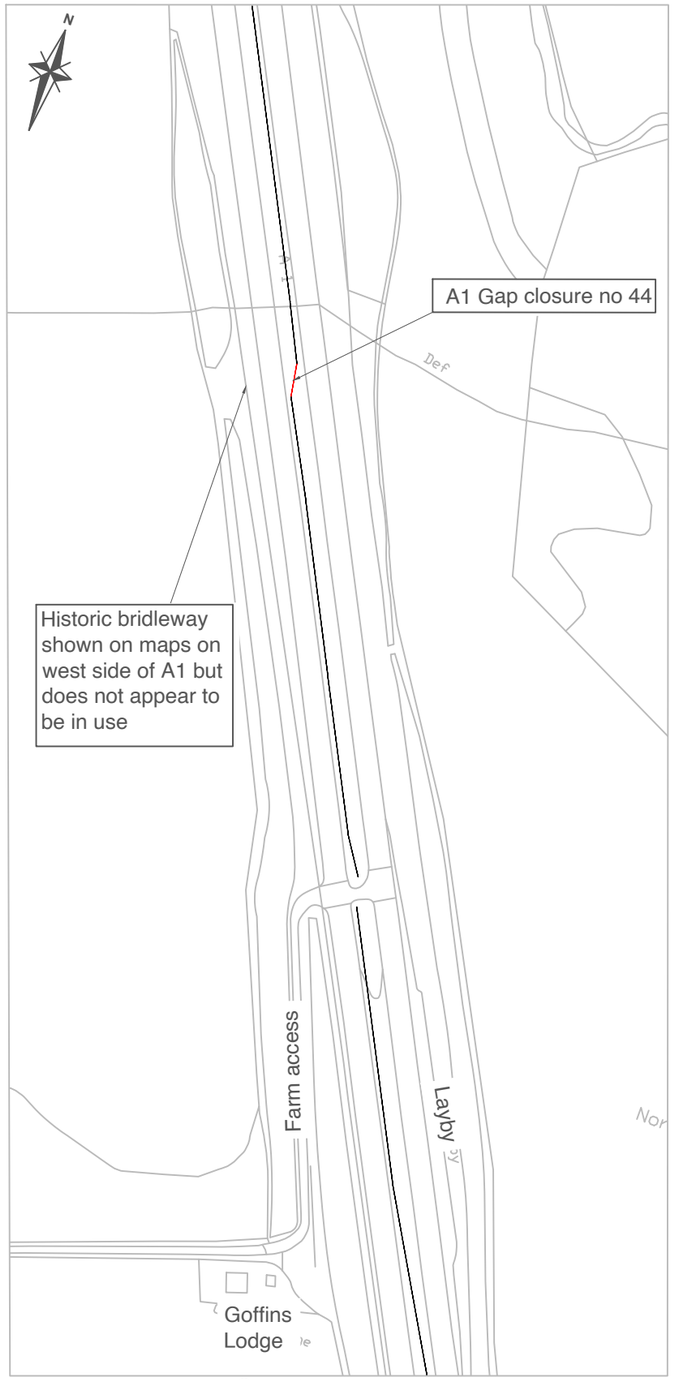


Gap 44

Photo of gap to be 41 to be closed
(photo taken from southbound carriageway)

Photo of gap to be 43 to be closed
(photo taken from southbound carriageway)

Photo of gap no 44 to be closed from
(taken from northbound carriageway)

## NOTES:

1. PROPOSED GAPS TO BE CLOSED ON A PERMANENT BASIS
2. EXISTING AND PROPOSED ROAD RESTRAINT BARRIER SHOWN ON DRAWING IS INDICATIVE ONLY AND EXACT LOCATION WILL BE DETERMINED AT DETAILED DESIGN STAGE

## KEY:

| SYMBOL | DESCRIPTION |
|---|---|
| ——— | EXISTING ROAD RESTRAINT BARRIER |
| ——— | PROPOSED ROAD RESTRAINT BARRIER |

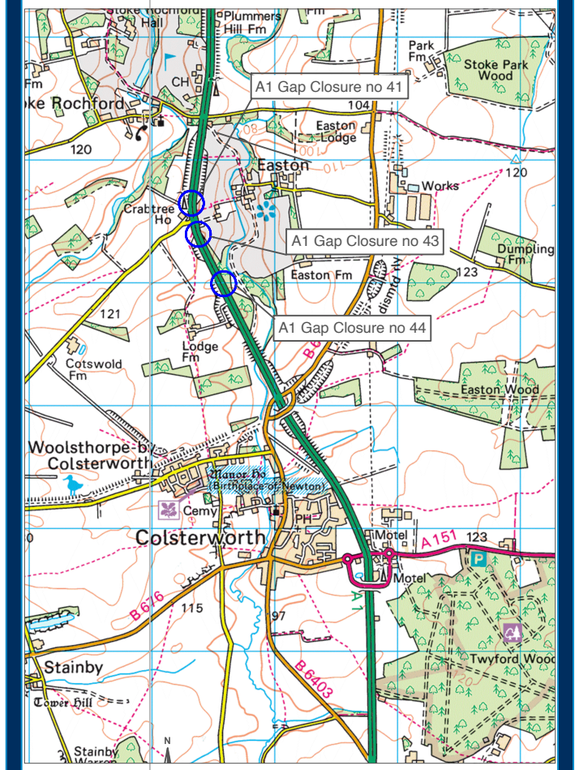


Location Plan

national highways

| | |
|---|---|
| PROJECT: | A1 GAP CLOSURES |
| TITLE: | The A1 Trunk Road (Easton, Lincolnshire)<br>Closure of Central Reservation Gap (No 's 41,43 & 44) |
| DRWN BY: HN | CHKD BY: CJ |
| DSGN BY: HN | APPD BY: CJ |
| SCALE: 1:2000 | MEASUREMENT: mm |
| PAGE SIZE: A3 | DATE: 22/11/2024 |
| STATUS: PRELIMINARY DRAWING | SUITABILITY: S0 |

COPYRIGHT © national highways
CROWN COPYRIGHT © AL 100030649 2022

DRAWING NUMBER: ------ NTLHWS ZZ Location CM Z 0000 41 P1
PROJECT ORIGINATOR VOLUME LOCATION TYPE ROLE SERIES NO. REV

PROJECT LOCATION INFORMATION: EASTON / LINCOLNSHIRE

SHEET NUMBER: SHEET NUMBER 1 of 1

STAGE: GATE 00, GATE 01, GATE 02, GATE 03, GATE 04, GATE 05, GATE 06, GATE 07

HAZARD
ALL HAZARDS IDENTIFIED IN PRELIMINARY DESIGN ARE FOR GUIDANCE ONLY.

| REV | DESCRIPTION | DSGN BY | CHKD BY | APPD BY | DATE |
|---|---|---|---|---|---|