SCALE 1:2000
1mm = 2000mm
0 10,000 40,000 80,000 120,000 200,000

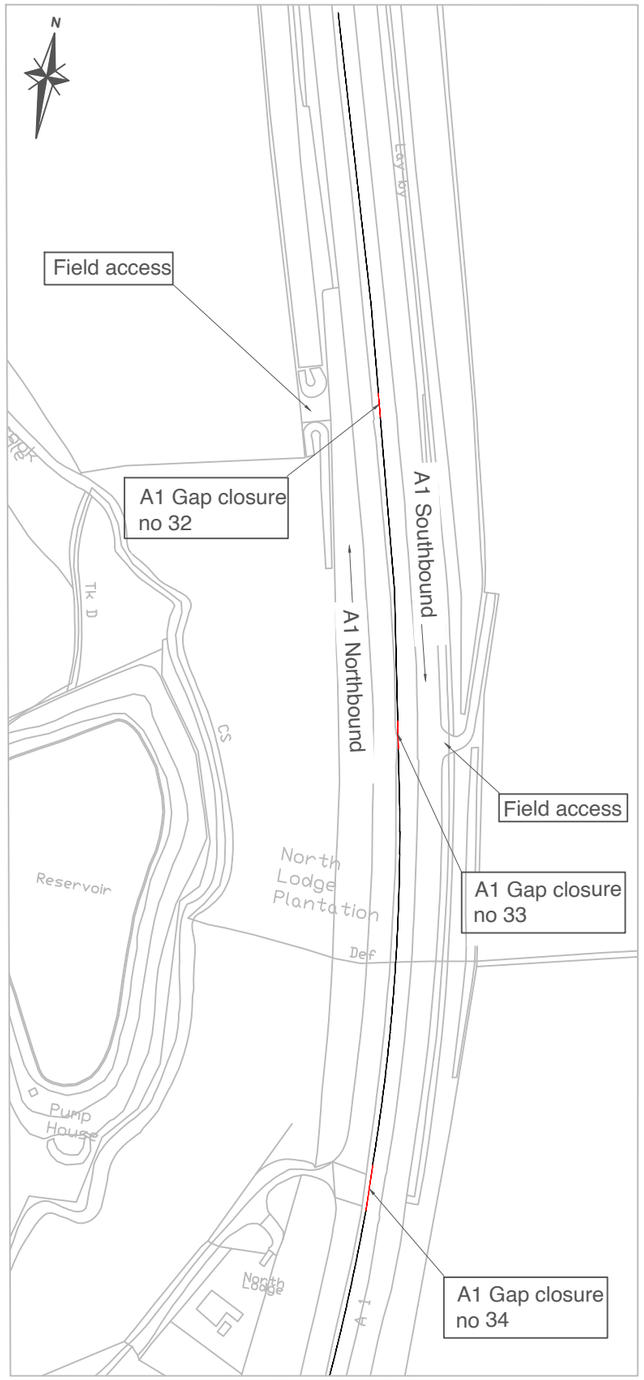

Gap 32, 33 & 34

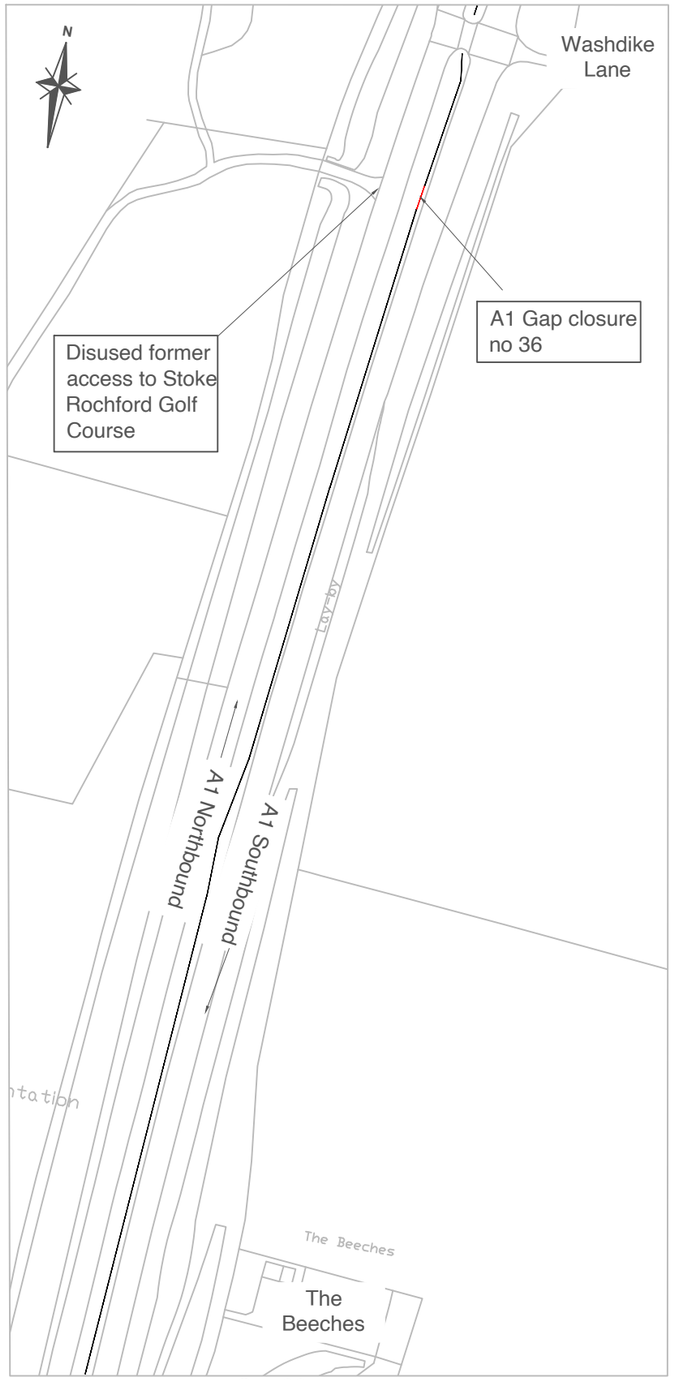

Gap 36

Photo of gap to be 32 to be closed
(photo taken from northbound carriageway)

Photo of gap to be 33 to be closed
(photo taken from northbound carriageway)

Photo of gap no 34 to be closed from
(taken from northbound carriageway)



Photo of gap no 36 to be closed from
(taken from southbound carriageway)

NOTES:

1. PROPOSED GAPS TO BE CLOSED ON A PERMANENT BASIS
2. EXISTING AND PROPOSED ROAD RESTRAINT BARRIER SHOWN ON DRAWING IS INDICATIVE ONLY AND EXACT LOCATION WILL BE DETERMINED AT DETAILED DESIGN STAGE

KEY:

SYMBOL	DESCRIPTION
	EXISTING ROAD RESTRAINT BARRIER
	PROPOSED ROAD RESTRAINT BARRIER

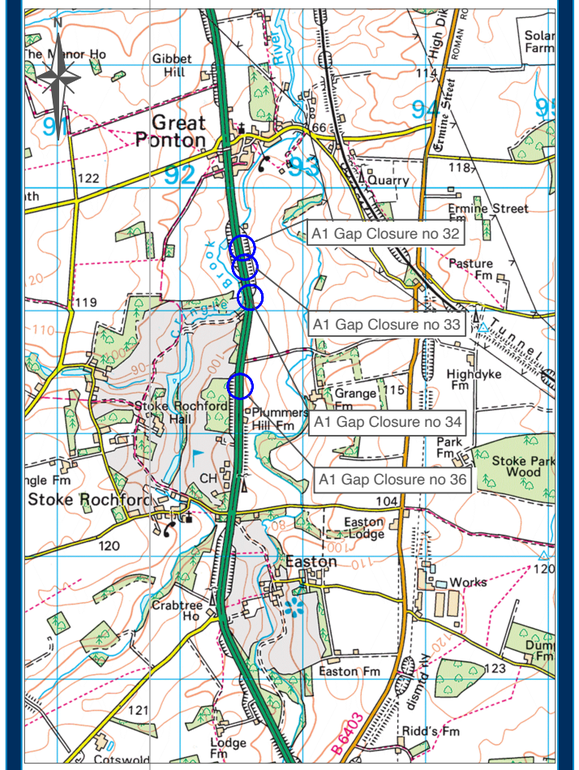

Location Plan

national highways

PROJECT:	A1 GAP CLOSURES
TITLE:	The A1 Trunk Road (Stoke Rochford, Lincolnshire) Closure of Central Reservation Gap (No 's 32,33,34 & 36)
DRWN BY: HN	CHKD BY: CJ
DSGN BY: HN	APPD BY: CJ
SCALE: 1:2000	MEASUREMENT: mm
PAGE SIZE: A3	DATE: 22/11/2024
STATUS: PRELIMINARY DRAWING	SUITABILITY: S0

COPYRIGHT © national highways
CROWN COPYRIGHT © AL 100030649 2022

DRAWING NUMBER: ------ - NTLHWS - ZZ - Location - CM - Z - 0000 - 32 - P1
PROJECT ORIGINATOR VOLUME LOCATION TYPE ROLE SERIES NO. REV

PROJECT LOCATION INFORMATION: STOKE ROCHFORD / LINCOLNSHIRE

SHEET NUMBER: SHEET NUMBER 1 of 1

STAGE: GATE 00, GATE 01, GATE 02, GATE 03, GATE 04, GATE 05, GATE 06, GATE 07

HAZARD
ALL HAZARDS IDENTIFIED IN PRELIMINARY DESIGN ARE FOR GUIDANCE ONLY.

REV	DESCRIPTION	DSGN BY	CHKD BY	APPD BY	DATE